




DICKLEBURGH AND RUSHALL NEIGHBOURHOOD PLAN APPENDIX ii

Questionnaire Data



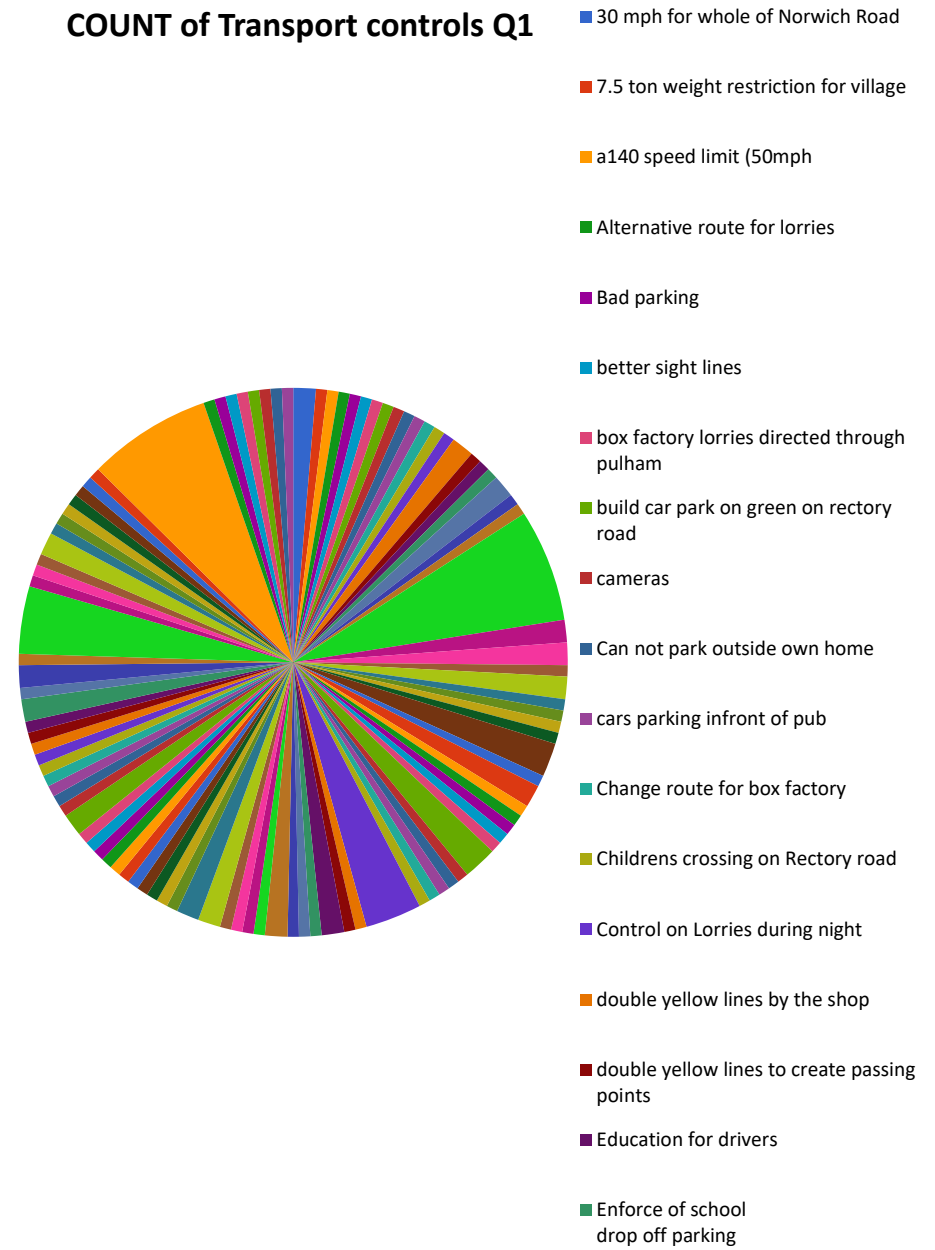
Question 1 What transport controls would you like to see in your area?

20 mph speed limit enforced	1
30 mph for whole of Norwich Road	2
7.5 tonne weight restriction for village	1
A140 speed limit (50mph)	1
Alternative route for lorries	1
Bad parking	1
Better sight lines	1
Box Factory lorries directed through Pulham	1
Build car park on green on Rectory Road	1
Cameras	1
Cannot park outside own home	1
Cars parking in front of pub	1
Change route for Box Factory	1
Childrens crossing on Rectory Road	1
Control on lorries during night	1
Double yellow lines by the shop	2
Double yellow lines to create passing points	1
Education for drivers	1
Enforce of school drop off parking	1
Enforce the speed limits	2
Enforce transport laws	1
Enforcement of 30mph limit	1
Improve bus service	10
Improve parking provision at pub and along Rectory Road	2
Improved speed controls on Rectory Road	2
Junction controls	1
Last traffic survey 150 lorries per week down Rectory Road street and Ipswich Road	2
Less cars and working vans parked on Rectory Road	1
less parking on Rectory Road	1
Limit car and lorry use	1
Limit size of trucks using country lanes	1
Lorries	3

Lorries diverted	1
Lorries restricted as much as possible	2
Lorries stopped	1
Lorry restriction	1
Lower speed on Harleston Road	1
Make roads wheelchair safe	1
More flashing speed cameras	1
More Off road parking	3
More parking	1
More speed cameras	1
Move the sign to edge of village	1
Mud on road	1
No large vehicles on The Street	1
No lorries	5
No parking along Rectory Road	1
No parking at end of Harvey Lane	1
No parking in The Street	2
No parking on Rectory Road	1
No parking on The Street	1
None	1
Norwich Road 40 mph ignored	2
Off road parking to reduce congestion	1
One way on Rectory Road and Harmans Lane	1
Parking	1
Parking restrictions	1
Parking restrictions around village shop	2
Parking restrictions to the left of Harvey Lane and The Street junction	2
Past Half Moon	1
Permanent speed monitors	1
Permanent speed camera	1
Police presence	1
Provision for cyclist and pedestrians	1
Quiet lane in Rushall	1
Quiet lanes	1
Ramps	1
Readable Road signs	1
Rectory Road	1
Rectory Road cars parked	1
Rectory Road should have 20 / 30 mph over entire length	2

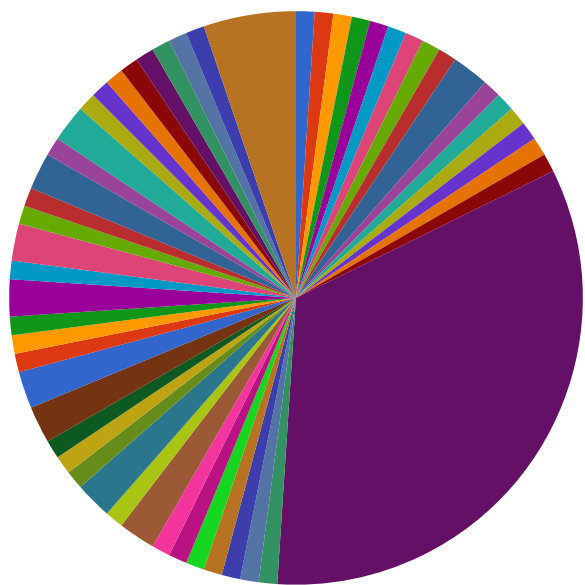
Reduce lorries	1
Reduce traffic on Rectory Road	1
Reduction in traffic along Rectory Road	1
Restrict heavy lorries	1
Restrict HGVs	1
Restrict large vehicles using Semere Green Lane as a cut through	1
Rigid speeding controls	1
Road Narrowing islands	1
Safe walking to school paths	1
Speed cameras	2
Speed cameras from Rushall to Dickleburgh	1
Speed cameras on Norwich Road	2
Speed control	1
Speed limit	6
Speed limit on SG Lane	1
Speed reducers on Rectory Road	1
Speed restrictions	1
Speeding	2
Speeding cars	1
Speeding near school	1
Stop cars parking on road	1
Stop parking in front of village shop	1
Stop parking on street and Harvey lane	1
Too many cars parked on the road	1
Too many lorries	1
Traffic calming	11
Traffic calming Rectory Road	1
Traffic signs	1
Traffic to minimum on The Street	1
Vibration from lorries damaging property	1
Weight limit	1
Weight limit on Rectory Lane	1
Weight restriction	1
Weight restrictions	1
Wider roads	1
Yellow lines	1
Yes to speed restrictions	1

COUNT of Transport controls Q1



Question 2 Would you like to see one-way streets? If yes where? Or other traffic controls		Possibly	1
		Rectory Road and Harvey lane	1
		Rectory Road continuous line of parked cars	2
		Reduce lorries	2
		Reroute from centres	1
40 mph on Norwich Road is completely ignored	2	Restrict lorries	1
Affordable housing	1	Restrict size of lorries	1
Bollards Harvey Lane, Hopkin site	1	Road narrowing	2
Develop traffic systems when more housing is built	1	Roads not big enough	1
Down Harvey Lane	1	Rumble strips	2
Down rectory road down Harvey Lane	1	Speed bumps	1
Flashing speed signs	1	Speed cameras	1
Harvey Lane one-way East	1	Speed enforcement on Rectory Road	2
Harvey Lane beyond Limmer Avenue	1	Speed restrictions	1
Harvey Lane one way	1	The street could be one way this would deter HGVs	2
Harvey Lane one-way street	2	Traffic	1
If it can reduce traffic on The Street	1	Traffic calming	1
Improve drainage to Pulham St. Mary	1	Traffic calming measures	1
Lorries damaging properties	1	Traffic lights	1
Might be too far to go	1	Up Rectory Road	1
More warning speed lights	1	Wider pathing	1
Need more homes	1	Width control on roads	1
No	32	Yellow lines Harvey Lane/ Norwich Road	1
No lorries	1	Yes	5
No one way streets	1		
Not sue	1		
Not sure	1		
One-way Harvey Lane	1		
One-way traffic on Harvey Lane	1		
Options for a one-way system Hawes Lane, Rectory Lane, Rectory Road, The Street	1		
Parking limitations	2		
Parking not permitted on Ipswich Road	1		
Parking on the green Rectory Road	2		
Parking restrictions	1		

**COUNT of One way
traffic controls
Q2**



- affordable housing
- Bollards harvey lane, hopkin site
- Develop traffic systems when more housing is built
- Down harvey lane
- down rectory road down harvey lane
- flashing speed signs
- Harvey Lane 1 way East
- Harvey Lane beyond limmer avenue
- harvey lane one way

Harvey Lane, Limmer Avenue and Rectory Road needs to be as here with capital letters

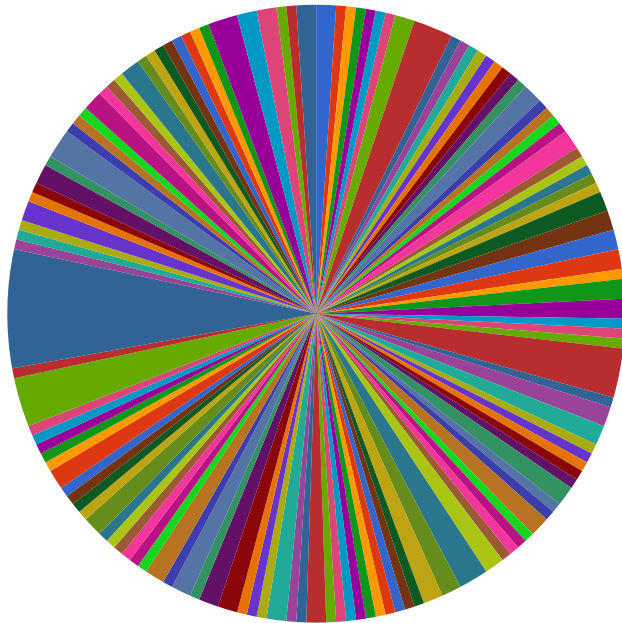
Question 3 What are your views on Housing numbers? Housing locations?
Housing styles? Size of gardens? Provision of car spaces?

1-bedroom bungalows	1
10 points made	2
100-200 houses should be built East West of the Street	1
25% affordable	1
50-75 new homes by 2020-2036	1
A range of types	1
Adequate garden	1
Affordable	1
Affordable Homes	2
Affordable housing	4
All houses must have views of countryside	1
All off road	1
Big gardens	1
Bigger gardens for new houses	1
Build in places where roads can take them	1
Build on outskirts of the village	1
Build South West of village	1
Bungalows	1
Cannot support much more housing	1
Car park space per bedroom	2
Car parking per head	1
Car spaces	1
Car spaces per bedroom	1
Cheaper housing for 1st time buyers	1
Develop Ipswich Road	2
Develop on A140	1
Develop on The Street and Norwich Road	1
Development along Ipswich Road	1
Dickleburgh Green should be used as car park	1

Disgraceful building on Harvey Lane	1
Do not build of fringes of the village	2
Don't build on the fields around the estate	2
Enough now	2
Few as possible	2
Garden	1
Gardens	2
Gardens are important. Should be a minimum size	2
Gardens bigger	1
Gardens very important	1
Good garden size	1
Good size gardens	5
Good sized gardens and off-road parking	1
Harvey Lane ideal for further development	2
Harvey Lane is a danger	2
Have Enough Houses	1
House numbers in relation to infrastructure,	1
House style in keeping with locality	1
houses must have adequate parking provision	1
Houses must have at least 2 parking spaces	1
Houses must have good pavements particularly all the way to the school	2
Houses must have good size gardens	1
Houses must have off road parking	1
Houses must have parking	2
Houses should be in South of village	1
Houses should have character	1
Housing in keeping with the village NOT modern	1
Housing needed on Norwich Road	1
Housing on Ipswich Road	2
Housing should have gardens and garages	3
Ideal area for development is Ipswich Road	2
If must then Ipswich Road to avoid The Street	2
Improve parking	1
In area proposed by La Ronde	1
Infrastructure should match amount of housing	1
Ipswich Road place for development	1
Keep village compact	1
Kept in proportion with infrastructure	1

Lack of parking for homes	1	Only build between A140 and old A140	1
Land adjacent to a140 for new housing	1	Only if facilities improve	1
Large gardens	1	Only if infrastructure can cope	1
Houses must have off road parking	1	Only infill no expansion of size of village	2
Minimum of 2 off road parking spaces	2	Only on accessible roads	1
Mix of small medium and large houses	1	Parking	1
Mixed housing	1	Parking at side of house to hold 3 or 4 cars	2
Modern styles to be avoided	2	Parking of the road	1
Modest increase in housing needed	1	Parking off road	3
More houses equals more traffic	1	Parking per bedroom	1
More houses mean more cars the roads cannot cope	1	Parking space provided	1
Must be affordable	2	Parking spaces	1
Must be sympathetic to the housing already in-situ	2	Reasonable gardens	2
Must have gardens	1	Reporting of dog fouling	1
Must impact as little as possible on current residents	2	Roads cannot cope	1
Must integrate with current street scape	1	Roads cannot take more traffic	1
Must not compromise the character of the village	2	Roads must be able to cope with housing	2
New houses must reflect current.	1	school at capacity	1
New houses should have access to A140	1	School size	1
New housing will impact rurality	1	Secure infrastructure	1
No garages	1	Semi-detached houses with car spaces per bedroom	1
No more housing	1	Service improvements when developing	1
No more housing along Rectory Road	1	Should be in keeping with current style	1
No more housing on Harvey Lane	2	Should fit with area	1
No more housing unless infrastructure improved	1	Should have gardens	1
No more needed	1	Small developments	3
No parking on road near Dickleburgh shop	1	Small groups not in lines	2
No sprawling developments	1	Smaller developments	2
No to a village that looks like a housing estate	2	Smaller developments 15 - 20 houses	1
None	1	South West of village	1
Norwich Road housing	1	The Saffron development is well thought out	2
Not enough infrastructure for new homes	1	Tighter on development	1
Numbers close to limit	1	Too many houses	1
		Variety of styles	1
		Would like more discussion	1
Off-road parking	1		
Off-road parking	5		
Off-road parking for all cars	1		
Off-road parking	12		

COUNT of Housing numbers,
location, styles etc
Q3 vs Housing numbers,
location, styles etc
Q3



- 10 points made
- 100-200 houses should be built East west of the Street
- 25% affordable
- 50-75 new homes by 2020-2036
- A range of types
- adequate garden
- affordable
- Affordable Homes
- Affordable housing
- All houses must have views of countryside
- all off road
- big gardens
- Bigger gardens for new houses
- Build in places where roads can take them
- build on outskirts of the village
- Build South West of village
- Bungalows
- Cant support much more housing
- car park space per bedroom
- car parking per head
- Car spaces
- Car spaces per bedroom
- cheaper housing for 1st time buyers
- develop Ipswich road
- Develop on a140
- develop on The street and Norwich Road
- development along ipswich road
- dickleburgh green should be used as car park
- Disgraceful building on Harvey Lane

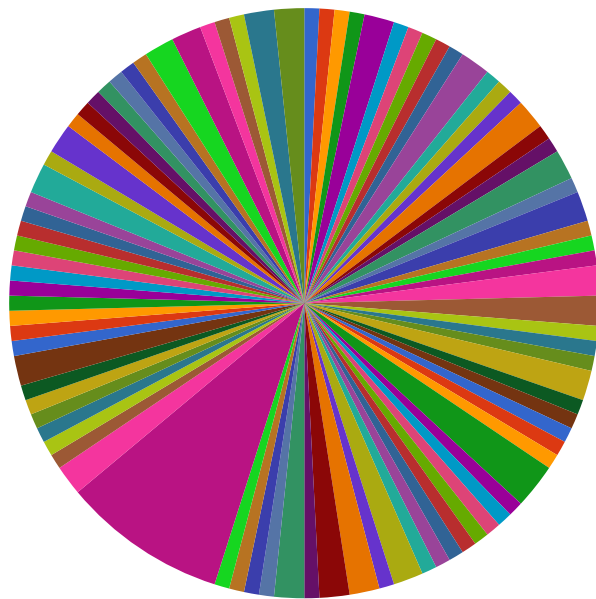
Question 4 Do you have any environmental concerns about your area?
If so, what are they?

Better drainage	1
Bigger car park at Village Centre	1
Bus service	1
Concerned about village sprawling into the countryside	1
Concerns of development and impact on water supply RAF Pulham	1
Conservation of the Moor and surrounding fields and area	2
Country Lanes being lost	1
Damage due to heavy lorries	1
Damage to infrastructure	1
Depends on demand	1
Destruction of habitat	1
Dickleburgh Moor	2
Ditches	1
Ditches	1
Ditches need to be kept clear	1
Do not extend sewage works	2
Doctors surgery	1
Dog mess	1
Dog walkers need to pick up the waste	2
Drainage	1
Enforce green belt	2
Erosion of verges to be stopped	1
Extensive house building	1
Farmland should not be built on	1
Fixed time for burning	2
Flood plain both sides of Norwich Road	2
Flood prevention is highest concern	1

Footpaths	1
Footpaths maintained	1
Good what is happening on the Moor	2
GP centre	1
Green energy	1
Hedges and grass need cutting	1
Heavy traffic on country lanes	1
Hedges and grass need cutting	1
Heavy traffic	3
Housing means more cars	1
Improve the front of the Little Chippy	1
Increase green spaces to use	1
Keep green spaces	1
Keep habitat for animals by keeping fields	1
Keep working fields	1
Karger sewage system	1
Less oil seed rape grown	1
Litter	2
Litter	1
Litter in hedgerows and roadside	2
Lorries	2
Moor	1
Moor must not be abused	2
More empty spaces needed	1
More houses causing more pollution	1
Must protect the Moor	1
Need fields for children to play	1
No	11
No building on Norwich Road	2
No developments around the Moor	1
No visibility around corners due to hedges	1
Noise	1
Not all of Rectory Road on sewers	1
Nothing by the Moor	1
Off grid alternative energies	1
Once built upon fields are gone forever	2
One-way system increasing carbon footprint	1
Open spaces v. important for walking, jogging	1
Overhead cabling eyesore	1

Parking on main streets	1
Plenty of green areas	1
Pollution from lorries	1
Poo bins	1
Poor infra structure	1
Potholes	1
Preserve the Moor	1
Preserve woodland and increase if where possible	1
Protect all land around the Moor	2
Protect bats on Rectory Lane Langmere Road and Harvey Lane	1
Protect hedgerows	2
Protect the Moor and wildlife	1
Rectory road jam packed	1
Recycling of plastic bags	1
Remove the hedge on Rectory Road to allow of street parking	1
Retain green areas around village	1
School	1
Sewage system already smells it will only get worse	1
Sewers unable to cope	2
Soon it will not be a village	2
Speeding	1
Traffic	1
Traffic on country lanes	1
Traffic pollution	2
Vehicles too large using the roads	2
Very happy with conservation status of Dickleburgh Moor	2
Water and sewage unable to cope with increased need	2
Wild as possible	1
Worried about increased pollution with more traffic	1

COUNT of Environmental concerns
Q4 vs Environmental concerns
Q4



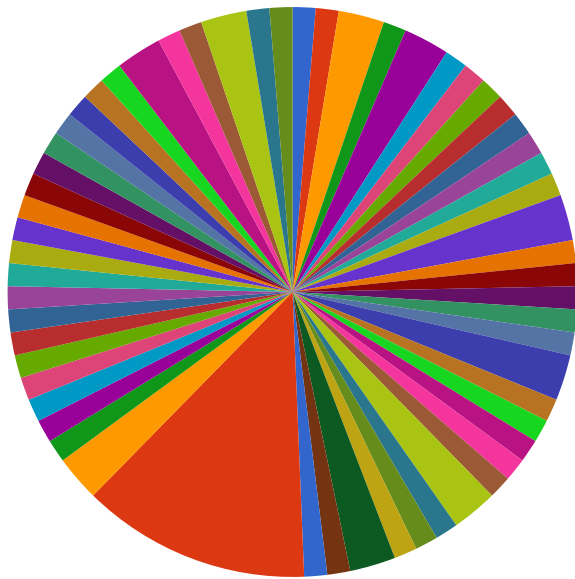
- bigger car park at village centre
- bus service
- concerned about village sprawling into the country side
- concerns of development and impact on water supply raf pulham
- conservation of the moor and surrounding fields and area
- Country Lanes being lost
- Damage due to heavy lorries
- damage to infastructure
- depends on demand
- Destruction of habitat
- Dickleburgh Moor
- ditches
- ditches
- ditches need to be kept clear
- Do not extend sewage works
- Doctors surgery
- dog mess
- Dog walkers need to pick up the waste
- drainage
- enforce green belt
- erosion of verges to be stopped
- extensive house building
- Farm land shouldnt be built on
- fixed time for burning
- flood plane both sides of Norwich Road
- flood prevention is highest concern
- Footpaths
- footpaths maintained
- Good what is happening on the moor

Question 5 Do you have any solutions to the environmental concerns that could, Or should be adopted by the Parish Council and planning authorities?

All developments should set aside green spaces for recreation and children's play areas	1
Bad parking	1
Ban heavy lorries	1
better signage	2
Build Beside A140 trunk road	1
Build on Chenery's	2
Build where sensible	1
Bushes cut	1
Control of development and roads	1
Countryside being destroyed	1
Create tourist centre	1
Dickleburgh Moor a conservation area	1
Divert access routes away from Rectory Road	1
Dog fouling	1
Dog Waste bin on Norwich Road	2
Extend sewage system	1
Faster internet	1
Footpaths maintained	1
Free use of local dump	1
Green energy	1
Green field building should be a last resort	2
If we need to build, then do so in new location	1
Increasing car parking	1
Keep all hedges, woodland, and copses	1
Keep development to a minimum	1
Limit Agricultural land being built on	1
Limit time for fires maybe after dark	2
Litter collection volunteering	1
Litter pickers	1
Lorries	1
Maintain footpaths and dog bins	2

Maintain ditches	1
More dog poo bins	1
	1
No	0
No building around Moor	2
No further growth.	1
Pavements Harvey Lane	1
Phone number to report people who allow their dog to foul	1
Police presence	1
Posters	1
Preserve hedgerows and woodland	1
Programme of planting new trees	1
Protect individual trees	1
RAF Pulham declared as sensitive site	1
Reduce lorry movements	1
Regular litter picking	1
Repair potholes	1
School traffic congestion	1
Should develop on the Ipswich Road	1
Spaces between houses and settlements needed	1
Speed enforcement	1
Speeding deterrents	1
Strain on infrastructure	1
Street lighting improved	1
Strict controls on managing the Moor and surrounding area	2
Stronger controls on planning	1
Traffic sensor on Green lane	1
Village must maintain its character	2
Visible policing	1
Wildflower meadow	1
Yes, but not listened to	2

COUNT of Environmental solutions
Q5



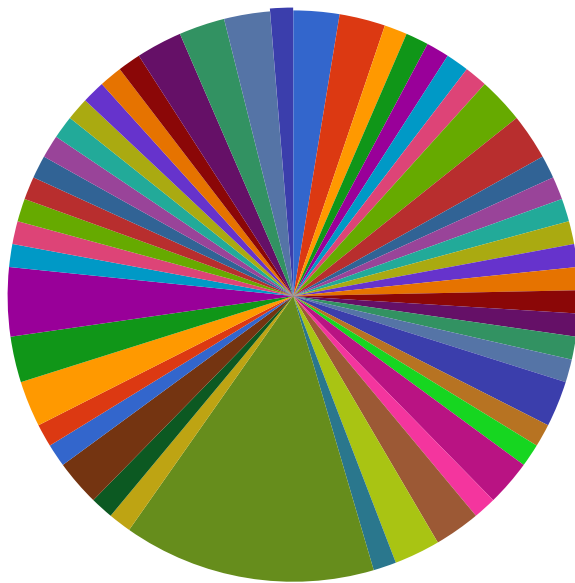
- Bad parking
- Ban heavy lorries
- better signage
- Build Beside A140 trunk road
- Build on Chenerys
- build where sensible
- Bushs cut
- control of development and roads
- Countryside being destroyed
- Create tourist centre
- Dickleburgh moor a conservation area
- divert access routes away from Rectory road
- dog fouling
- Dog Waste bin on Norwich Road
- extend sewage system
- faster internet
- Footpaths maintained
- free use of local dump
- Green energy
- Green field building should be a last resort
- If we need to build then do so in new location
- increasing car parking
- keep all hedges, woodland and copses
- keep development to a minimum
- Limit Agricultural land being build on
- limit time for fires maybe after dark
- Litter collection volunteering
- litter pickers
- Lorries
- maintain footpaths and dog bins

Question 6 Should there be an increase in areas dedicated to allotments?
 If yes, where would you like to see allotment development? Should land be set
 aside for any other community activity? If yes, what, and where?

Adequate Number	1
Allotments are vital for a village	2
Allotments at Langmere end of Harvey lane	2
Allotments behind houses on Rectory Road (Moor side)	1
Allotments next to new builds	1
Allotments not used	1
Allotments on Harvey lane	1
Better management of existing allotments	1
Build community orchard	2
Create village orchard on Townsland Trust allotments	2
Current is fine	1
Depends on amount of usage	1
Enclosed dog area	1
Expand current areas	1
Footpaths to and from the school	1
Funds should be better spent	1
Give decent size gardens	1
Houses should have large gardens	1
If a need exists	1
If demand	1
If demand exists	2
If enough are interested	1
If yes, then in the heart of the village	1
Increase allotment sites around the village	2
Increase number if allotments are needed	1
Make gardens big enough to incorporate	2
More allotments	2
New one on Rectory Road near Galles? house	1
No	11
No increase	1

No there are vacant spots	1
Not needed	2
Not worried	1
One way could help	1
Only if a need exists	2
Only if demand	2
Only if demand is there	3
Outdoor space needed for residential activity	1
Probably Not	1
Sufficient	1
The Moors	1
Would like to see some	1
Yes	1
Yes	1
Yes, behind the recycling bins	1
Yes, behind the recycling bins rectory roads	1
Yes, def create more and publicise	1
Yes, extend existing provision	1
Yes, if needed	2
Yes, to allotments	2
Yes, to amenities but it needs people	2
Yes, wherever possible	1

COUNT of Allotments,
community activity
Q6



- allotments are vital for a village
- allotments at Langmere end of harvey lane
- Allotments behind houses on Rectory Road (Moor side)
- allotments next to new builds
- allotments not used
- allotments on harvey lane
- better management of existing allotments
- build community orchard
- create village orchard on towsland trust allotments
- current is fine
- Depends on amount of usage
- Enclosed dog area
- expand current areas
- Footpaths to and from the school
- funds should be better spent
- give decent size gardens
- houses should have large gardens
- if a need exists
- if demand
- if demand exists
- if enough are interested
- if yes then in the heart of the village
- increase allotment sites around the village
- Increase number if allotments are needed
- make gardens big enough to incorporate
- more allotments
- New one on rectory road near galles house
- No
- No increase

Question 7 Should more footpaths be created? If yes where would you like to see footpaths? Any other thoughts on public access?

Additional walks	1
All developments must provide safe pavements for pedestrians	2
Better maintain existing PROW	2
Burston Road	1
Circular walks	1
Create footpath along Harvey Lane to the village centre	1
Cycle lanes	1
Cycle paths	1
Developing on green space	1
Down Rectory Road	1
Foot paths at letter boxes	1
Footpath between Lonely Road and Rushall BR23 not maintained	2
Footpath from village to Rectory Lane	1
Footpaths around the school	2
Footpaths better maintained	1
Footpaths for all houses	1
Footpaths maintained	1
Footpaths on Harvey Lane, Langmere Road	2
Footpaths overgrown	1
Footpaths reinstated on air station site	1
Good idea	1
Harvey Lane	6
Harvey Lane dangerous	1
Harvey Lane from the school upwards	1
Harvey Lane	2
If new housing, then proper footpaths should be laid	1
Improve existing paths	1
Improve footpaths on Rectory Road	1
Improve maintenance of footpaths	1

Keep existing ones maintained	2
Langmere Road and Dickleburgh Road	1
Like to see more footpaths across farmland	1
Maintain current footpaths	3
Maintain current ones	1
Maintain footpaths	1
Maintain footpaths better	1
Maintain them	2
Maintain bridleways	1
Make use of field edges	1
Maybe	1
More footpaths	1
More footpaths around fields	1
More in Dickleburgh	2
More please	2
More would be welcome	2
Must maintain all current footpaths	2
Must not lose any footpaths	1
Nice but expensive	1
No	7
Not concerned	1
Only if needed	1
Pavement from school to the new estate of Harvey Lane	2
Pedestrian access to all housing	1
Public access difficult and dangerous on Harvey Lane	1
Remove hedging on Rectory Road	1
Should be better maintained	1
South side of Rectory Road extension of path	1
Suitable roads and paths for new homes	1
There are plenty	1
Two major routes need to be revived	1
Where a need exists	2
Yes	3
Yes	1
Yes, access to fields and countryside is important	1
Yes, around fields	2
Yes, both sides of Rectory Road	1

Yes, but don't know where	1
Yes, for wheelchair users	1
Yes, rectory road	1
Yes, we must encourage walking rather than driving	2
Yes, where possible with minimum of annual checks	1
Yes, paved	1

**COUNT of Footpaths
Q7**



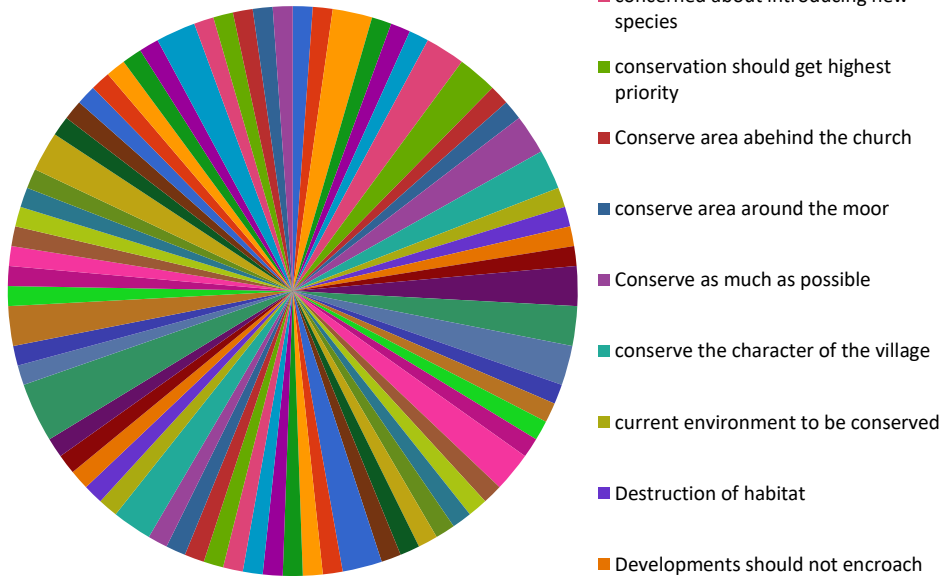
- All developments must provide safe pavements for pedestrians
- better maintain existing PROW
- burston road
- Circular walks
- Create footpath along harvey lane to the village centre
- cycle lanes
- cyclepaths
- developing on green space
- Down rectory road
- Foot paths at letter boxes
- footpath between Lonely road and Rushall BR23 not maintained
- footpath from village to rectory lane
- Footpaths around the school
- footpaths better maintained
- footpaths for all houses
- footpaths maintained
- Footpaths on Harvey lane , Langmere Road
- footpaths overgrown
- footpaths reinstated on airstation site
- good idea
- Harvey Lane
- harvey lane dangerous
- harvey lane from the school upwards
- Harvey Lane
- if new housing then proper footpaths should be layed
- improve existing paths
- Improve footpaths on rectory road
- Improve maintainence of footpaths
- keep existing ones maintained

Question 8 What are your concerns around the issue of conservation?

All wildlife around the Moor	1
Always conserve all	1
Avoid Estate housing	1
Barn owl has disappeared since start of building work.	2
Barn owl population will be affected	1
Birds and deer use area North of Rectory Road	1
Build within development boundary	1
Concerned about introducing new species	2
Conservation should get highest priority	2
Conserve area behind the church	1
Conserve area around the Moor	1
Conserve as much as possible	2
Conserve the character of the village	2
Current environment to be conserved	1
Destruction of habitat	1
Developments should not encroach on habitats	1
Dickleburgh moor	1
Don't build around Norwich Road as it will affect habitats	2
Don't build on the fields around the Saffron Estate	2
Don't destroy habitats	2
Eyesores	1
Flora and fauna	1
Footpaths round farmers' fields	1
Good sized gardens for homes	1
Good views of fields and woodlands	2
Hedgerows	1
Housing	1
Housing	1
Increased traffic	1
Keep housing in tune with current housing	1
Keep wild	1

Land being sold without considering wildlife	1	Urban sprawl	1
Landscape all developments	2	Verges	1
Look after wildlife	1	Walking routes made easier to see	1
Loss of animal habitat	1	Yes	1
Loss of green space	1	Yes, to protect animals and birds in situ	1
Match existing stock	1		
Moor plans good	1		
Moor protected area	1		
Moors	1		
More houses mean more pollution, cars, drainage, sewage	1		
More tree and hedge planting	1		
Must create more green areas	1		
Must enforce conservation areas and expand	2		
Must keep all aspects of the village rural	1		
Must maintain flora and fauna	1		
Need more	1		
New developments should have low impact on environment	1		
No	1		
None	3		
Pest control	1		
Pollution	1		
Preserve green space and hedgerows	2		
Protect older trees	1		
Protect St Clements Common	1		
Protect the hunting ground for hawks and red kites behind Rectory Road fields and Moor	1		
Rectory Lane	1		
Reduction of conservation in order to make it easier to build	1		
Rushall Church	1		
Support for Otters Trust project	1		
Sympathetic housing	2		
The Common	1		
The Moor	1		
The views	1		
Too many houses for school and infrastructure	1		
Too many new houses,	1		
Too many building leads to habitat loss	1		
Traffic noise	1		
Trees on edges of developments	2		
Upkeep hedges	1		

COUNT of Conservation
Q8 vs Conservation
Q8



- always conserve all
- Avoid Estate housing
- Barn owl has dissappeared since start of building work.
- barn owl population will be affected
- birds and deer use area north of rectory road
- build within dvelopment boundary
- concerned about introducing new species
- conservation should get highest priority
- Conserve area abehind the church
- conserve area around the moor
- Conserve as much as possible
- conserve the character of the village
- current environment to be conserved
- Destruction of habitat
- Developments should not encroach on habitats
- dickleburgh moor
- Don't build around Norwich road as it will affect habitats
- Don't build on the fields around the Saffron estate
- Don't desrtoy habitats

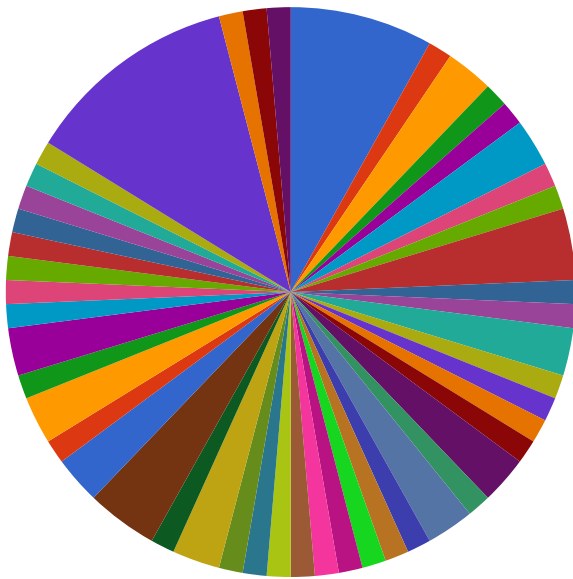
Question 9 Should the NP address protection of species? Any particular concerns or species?

All endangered species	2
All species	6
All species should be protected	1
Barn conversions damage bat and owl habitats	2
Barn owls	1
Barn owls, hares, newts, rare birds, butterflies	1
Bats	2
Bees	1
Bird boxes	1
Birds	3
Conservation on the Moor	1
Crested Newts protected	1
Deer	2
Deer and birds	1
Do not know	1
Educate people	1
Experts called before planning permission	1
fields North of Rectory Road are rich feeding grounds for swallows	2
Great Crested Newts	1
Hares	2
Hares near water treatment	1
Hedgehogs	1
Hedges and ditches	1
Hedges not removed	1
Help for hedgehogs	1
Job Fair in community hall	1
Keep green space and farmland	1
Kestrels	1
Lapwings	1
Moors	2
Must conserve all-natural habitats	1

No	3
Owls	2
Ponds and streams kept clear	1
Protect all	2
Protect all species	1
Protect birds and hedgehogs	2
Retain rurality	1
St Clements Common	1
Suggestions by experts	1
Swifts	1
Those declared endangered	1
Tunnels under road for animals	1
Wildlife	1
Winged insects	1
Yes	9
Yes, all species	1
Yes, any native species	1
Yes, around airfield	1
Yes definitely	2

COUNT of Protection
of species
Q9

- All species
- All species should be protected
- Barn conversions damage bat and owl habitats
- barn owls
- barn owls, hares, newts, rare birds, butterflies
- bats
- bees
- bird boxes
- birds
- conservation on the moor
- crested newts protected
- Deer
- deer and birds
- Dont know
- Educate people
- experts called before planning permission
- fields north of rectory road are rich feeding grounds for swallows
- great crested newts
- hares
- Hares near water treatment
- Hedgehogs
- Hedges and ditches
- hedges not removed
- help for hedgehogs
- job fair in community hall
- keep green space and farmland
- kestrels
- Lapwings

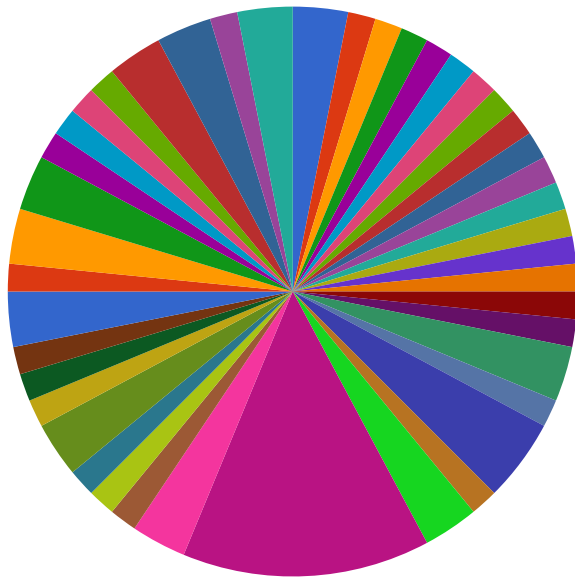


Question 10 Should the NP address the question of employment? If yes, what would you like to see?

Apprenticeships	1
Area of small workshops perhaps at the Beeches	2
Business Centre	1
Business development should be helped	1
Butcher baker Social Club	1
Career advice in schools	1
Commercial development between Norwich Road and bypass	1
Community volunteering	1
Create employment	1
Create voluntary opportunities	1
Develop local support system	1
Difficult to address in small village	1
Employment is not an issue	1
Encourage more businesses	1
Encourage rural crafts	1
Finance small businesses	1
Groundmen for churchyard	1
Help to find employment and job creation	1
If yes, then close to main traffic network	2
Improve public transport to improve employment opportunities	1
Industrial units	3
Keep housing for people who work locally	1
Must maintain good bus service to Norwich, Harlesden, Diss	2
No	9
No industrial units	2
Not able to	1
Open enterprises	1
Public transport upgrade	1
Return of outreach surgery	2
Rubbish picking	1
School is full	1
Should be funded	1

Small business creating apprenticeships	2
Small industrial units	1
Small light industrial units preferable to housing	2
Small scale locally	2
Small industrial units	1
Speed police	1
Support those who are vulnerable	1
Traditional building	1
Very few jobs in village	2
Yes	2
Yes, improve public transport and transport links for employment	1
Yes, must create more jobs	2
Yes, promote youth opportunities	2

COUNT of Employment Q10



- area of small workshops perhaps at the Beeches
- BUbusiness centre
- Business development should be helped
- butcher baker social club
- Career advice in schools
- commercial development between Norwich road and by pass
- Community volunteering
- create employment
- create voluntary opportunities
- develop local support system
- Difficult to address in small village
- emploment not an issue
- encourage more businesses
- enecouragement for rural crafts
- fancing small businesses
- groundmen for churchyard
- Help to find employment and job creation
- If yes then close to main traffic network
- Improve public transport to improve employment opportunities
- Industrial units
- keep housing for people who work locally
- Must maintain good bus service to Norwich, Harlesdon, Diss
- No
- No industrial units
- Not able to
- open enterprises
- pubic transport upgrade
- return of outreach surgery
- rubbish picking
- school is full

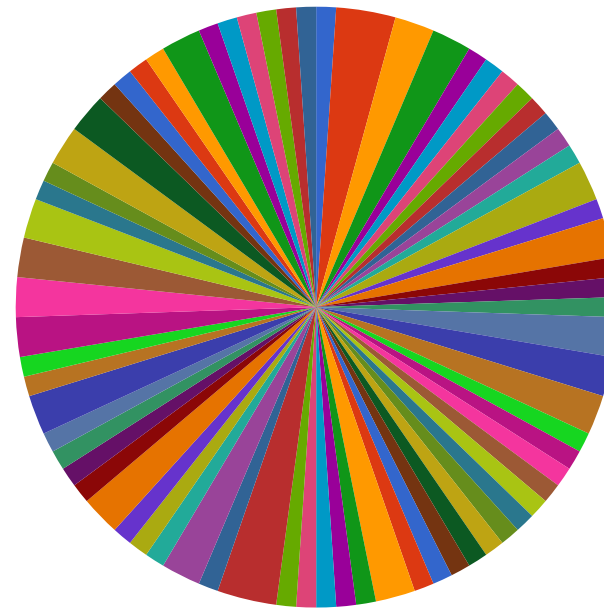
Question 11 Any thoughts about the school?

Already full	1	Maintain the school	1
Area for school sports	1	Move school toward A140	1
Bad Parking	3	Must have education strategy if village is expanding	2
Build new school	2	Need expansions	1
Cannot cope with size of village	2	Needs more space	1
Cannot get child into village school	1	New school built	1
Concerned school cannot expand on current site	1	New school needed	1
Concerned with expanding pupil numbers	1	New site for school	1
Creates parking chaos	1	No	3
Doing good job	1	Not big enough for new housing	1
Don't know	1	Only take from local houses	2
Excellent school is full	1	Overpopulation	1
Expand	1	Parking	1
Expand school	2	Parking chaos	1
Expand school	1	Poor roads	2
Expand school onto the playing field and create new playing field North of Rectory Road	2	Possibly	1
Extend the school	1	Priority to villagers	1
Get no bigger	1	Reached capacity	1
Getting too big	1	Reaching capacity	1
Good school already too small	2	School admission policy must prioritise children from the parish	2
Great school	2	School cannot cope with village and shipping children in	1
Has it capacity for more?	2	School cannot cope with larger village	1
If demand	1	School capacity issues for new builds	2
If there is more housing, then increase the size of the school	1	School causing car parking issues	2
Impact of new housing on school	1	School full	2
Improvement needed	1	School has no capacity	2
Increase play space if possible	1	School is not big enough for more children	1
Increase size	1	School must educate children from the parish	1
Interest groups	1	School must grow if population grows	2
Keep as is	1	School must not become overcrowded	2
Lack of Housing in area	1	School must prioritise village children	1
Lack of parking	1	School must take local children	1
		School near capacity	1
		School not larger enough	1
		School too small	2
		School traffic problems	1
		Speeding	1
		Stop cars dropping of children on Rectory Road	1
		Stop shipping children in. Educate village first	1

Too small
Too small already
Very happy
Wild space for school

1
1
1
1

COUNT of Local School Q11



- Area for school sports
- Bad Parking
- Build new school
- Can not cope with size of village
- Can not get child into village school
- concerned school cannot expand on current site
- Concerned with expanding pupil numbers
- Creates parking chaos
- Doing good job
- Dont know
- excellent school is full
- expand
- Expand school
- expand shcool
- expand the school onto the playing field and create new playing field north of rectory road
- extend the school
- Get no bigger
- Getting too big
- good school already too small

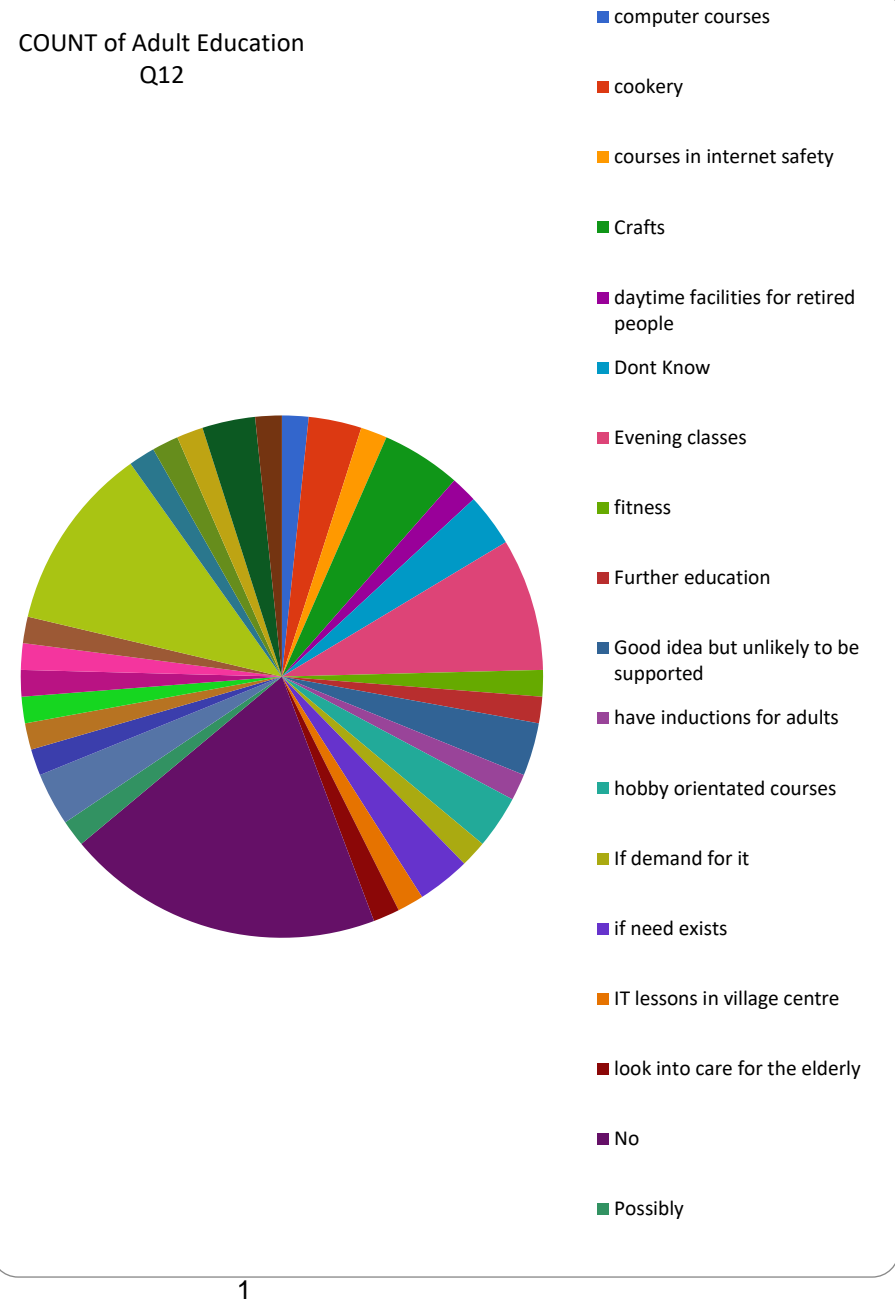
Question 12 Should there be some form of adult education provision in the parish? If yes, then what?

Yes, use school or village centre

1

Another primary school	1
Computer courses	1
Cookery	2
Courses in internet safety	1
Crafts	3
Daytime facilities for retired people	1
Don't Know	2
Evening classes	5
Fitness	1
Further education	1
Good idea but unlikely to be supported	2
Have inductions for adults	1
Hobby orientated courses	2
If demand for it	1
If need exists	2
IT lessons in village centre	1
Look into care for the elderly	1
No	12
Possibly	1
Short courses	2
Space for classes should be provided free	1
Sport, Maths, English, foreign language, computer courses for beginners	1
Too expensive	1
Use Village Centre	1
Use Village Hall	1
Weekend/ evening classes for adults	1
Yes	7
Yes	1
Yes, evening-based classes / talks	1
Yes, evening classes	1
Yes, if need exists	2

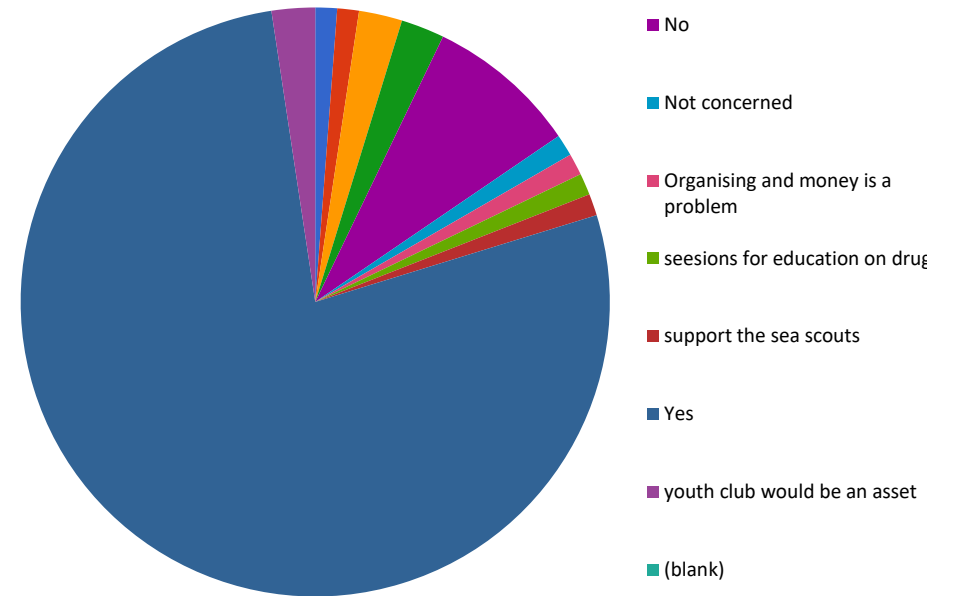
COUNT of Adult Education Q12



Question 13 Does there need to be a Youth service provision?

All ages	1
Do not know	1
Education in basic subjects	1
If need exists	2
Life skills	2
No	7
Not concerned	1
Organising and money is a problem	1
Sessions for education on drugs	1
Support the sea scouts	1
Yes	65
Youth club would be an asset	2

COUNT of Youth Service Q13

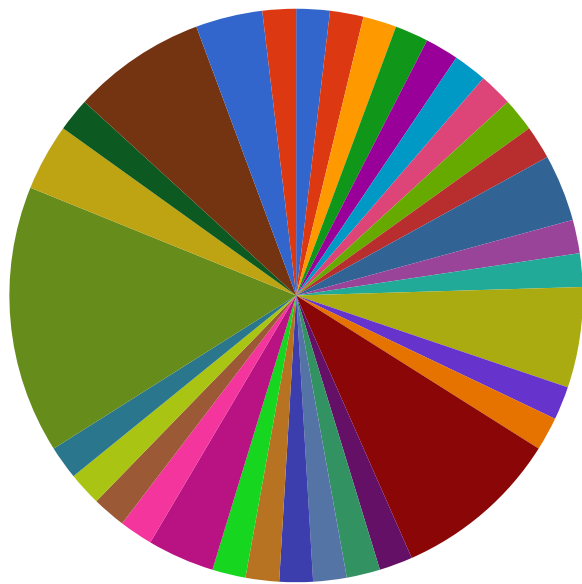


Question 14 Should there be some education provision during the school holidays and beyond the normal school day? If yes, for which age group? Any particular type of provision?

Activities need to be supported	1
Adults	1
After school clubs for 4 – 11-year olds	1
Breakfast club for 4 – 11-year olds	1
Broadband	1
Chess group, Art group, Creative writing	1
Don't Know	1
Guided walks for integration	1
Holiday clubs	1
If desirable	1
If wanted	2
In the Village Centre	1
Investment for provisions	1
It will help working families	3
Mains gas	1
Medical centre	1
No	5
Outdoor activities on the village green	1
Physical exercise	1
Physical activity	1
Playscheme	1
Provisions for teenagers	1
Sports	1
Sports clubs	2
Sports clubs in the holidays	1
Stay and play' should continue	1
Teenagers	1
Up to families	1
Yes	8
Yes	2

Yes, for school age children	1
Yes, if possible	4
Yes, if possible but be wary of vandalism	2
Yes, targeted at 6 - 13-year olds	1
Yes, up to 14 years of age	2
Youth club	2

COUNT of Education provision during holidays Q14



- adults
- After school clubs 4 - 11 year olds
- breakfast club 4 - 11 year olds
- broadband
- chess group art group creative writing
- Dont Know
- guided walks for intergration
- Holiday clubs
- If desirable
- If wanted
- in the village centre
- investment for provisions
- it will help working families
- mains gas
- medical centre
- No
- outdoor activities on vilage green
- Phyiscal excersise
- physical activity
- Playscheme
- provisions for teenagers
- sports
- sports clubs
- sports clubs in the holidays
- stay and play' should continue

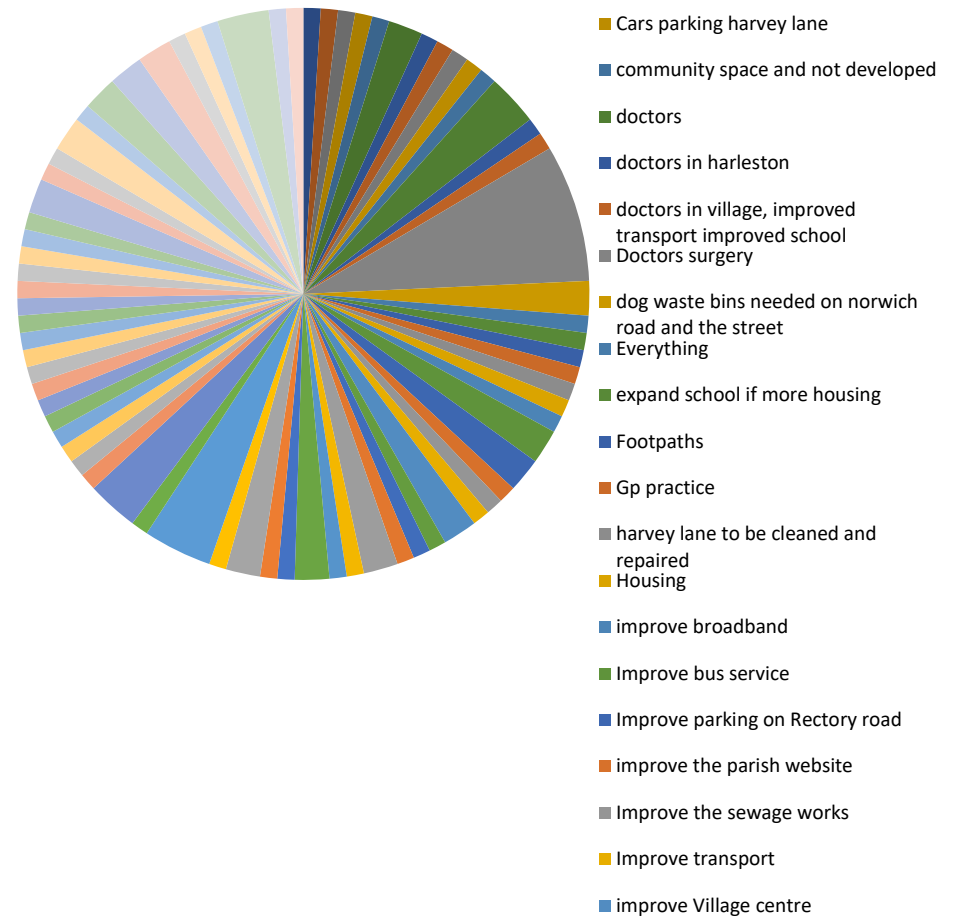
Question 15 In your view, what facilities (if any) need improving or developing?

Adult exercise equipment	1
Basic services develop	1
Better access to Dickleburgh from Rushall	1
Better broadband	1
Bigger school	1
Broadband	2
Bus shelter	1
Buses should be more regular	1
Butchers	1
Cars parking Harvey Lane	1
Community space and not developed	1
Doctors	3
Doctors in Harleston	1
Doctors in village, improved transport improved school	1
Doctors surgery	8
Dog waste bins needed on Norwich Road and the street	2
Everything	1
Expand school if more housing	1
Footpaths	1
GP practice	1
Harvey Lane to be cleaned and repaired	1
Housing	1
Improve broadband	1
Improve bus service	2
Improve parking on Rectory Road	2
Improve the Parish website	1
Improve the sewage works	1
Improve transport	1
Improve Village Centre	2
Leisure	1
Leisure centre	1

Library	1
Mains drainage to outskirts of the village	2
Medical	1
More frequent buses	1
MUST identify before any new development	2
Must keep up with demand of future	1
New school	1
New surgery in Dickleburgh	2
No room for more facilities	1
None	4
Parish magazine	1
Parking	3
Parking is the main problem	1
Parking near the shop	1
Paths	1
Permanent speed limits	1
Petrol station	1
Proper roads and pavements for new housing	1
Public transport improvement	1
Race track	1
Repair roads	1
Restaurant	1
Road signage	1
Road widening	1
Roads need	1
Repair	1
Roads need improvement	1
Roads not wide enough	1
School expansion	1
School parking	1
Sewer system	2
Sewers	1
Social care	1
Sports	2
Stop lorries	1
Street lighting	2
Street lighting on Norwich Road	2
Street lighting on upper Norwich Road	2
Tennis court	1

Traffic flow around the shop and school	1
Use village hall for more things	1
Village Centre	3
Yellow lines	1
Youth club	1

COUNT of Infrastructure Development Q15

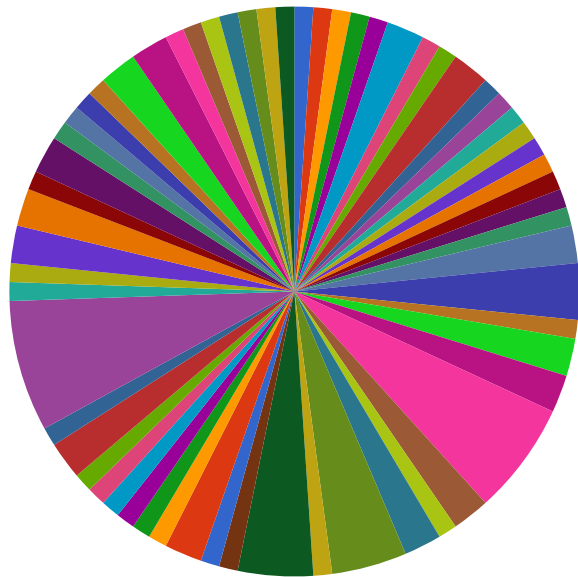


Question 16 The parish currently has a football pitch should anything happen to that area?

Add benches and baskets for sport	1
Art display	1
Build new school	1
Coaching sessions	1
Community Centre	1
Countryside views	1
Create a Dickleburgh team	2
Create football team	1
Create village team	1
Cricket	2
Cricket running cycling areas	1
Dogs to be kept off	1
Enclosed dog exercise area	1
Enclosed tennis court	1
Encourage community sport	1
Events	1
Facilities for senior residents to keep fit	1
Football pitch is good. Increase other activities	1
Football teams	1
Give to the school and relocate north of Rectory Road	2
Given over to school	3
Have football team	1
Indoor swimming pool	2
Keep as a recreation play area. And football pitch	2
Keep as is	6
Keep as it is	2
Keep as pitch	1
Keep pitch	2
Keep the pitch	4
Leave alone	1
Leave as is	4

Leave it alone	1
Leave it as it is	1
Create all weather pitch	2
Local football team	1
Maintain sports area	1
Maintain, make more use of it	1
Make football pitch into green space for children to play in	1
Make the current play area part of the school	1
Move playing field and make new school	1
Multi use centre	2
New school	1
No	7
Not used	1
Nothing	1
Park should have fence	2
Preserve play area	2
Protect it	1
Protect the pitch	2
Provisional	1
Remain as is	1
Smaller football pitch for spaces other sports	1
Start football team	1
Tennis	2
Tennis court	2
Tennis courts	1
Turned into multisport area	1
Unused	1
Use it more	1
Village centre redevelopment	1
Village fete	1
Walking football	1

COUNT of Football pitch Q16



- art display
- Build new school
- coaching sessions
- Community centre
- countryside views
- create a dickleburgh team
- Create football team
- Create village team
- cricket
- cricket running cycling areas
- dogs to be kept off
- enclosed dog exercise area
- enclosed tennis court
- encourage community sport
- events
- facilities for senior residents to keep fit
- football pitch is good. Increase other activities
- Football teams
- give to the school and relocate north of rectory road
- Given over to school

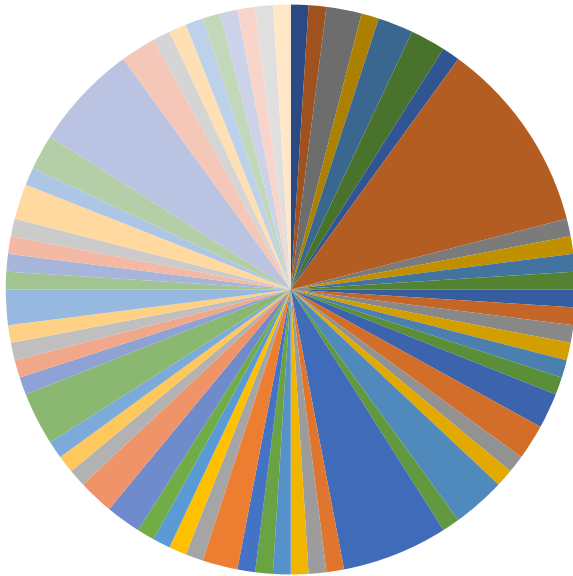
Question 17 Are there any views or sight lines that are important to you? If so, please explain below with as much detail as possible.

Across of air station	1
All sighted across Moor must be protected	1
All vantage points across Moor area from Norwich Road to Rushall should be preserved including north of Rectory Road	2
Brandreth Close has already destroyed the view	1
Church	2
Church	2
Dickleburgh Moor	1
Don't build on Fields, hedges trees	11
Don't obscure church	1
Favourite walk across fields and Moor	1
Field West to the East of Rectory Lane	1
Fields	1
Fields opposite	1
Green space behind Harleston Road	1
Green space opposite to entrance of Limmer Avenue	1
Harvey Lane junction sight blocked	1
Harvey Lane parked cars	1
Keep all trees	2
Land around the church	2
Limmer Avenue ruined by housing	1
Maintain sight lines across fields	1
Moor	3
Moors	1
No	6
No building of industrial buildings on sites	1
No building behind Rectory Road	1
North across the Moor must be kept	1
North of Rectory Road	1

North of Rectory Road must be preserved	1
North of Rectory Road very important to keep as it is	1
Open fields	2
Overhead cables	1
Preserve all sight lines	1
Rushall church	1
Semere Green Lane across to Rushall	1
Sightline from Moor to church is very attractive and must be maintained	2
Sightlines across Norwich Road are important	2
Sightlines across the Moor are irreplaceable	1
South of Rectory Road adjoining Rectory Lane	1
St Clements Common	1
The Moor	3
The Moor from the back of Rectory Road	1
The open fields	1
The School	1
Due to parked cars	1
Traffic sight lines need to be created	1
View across from house	2
View across Moor	1
View from churchyard across the meadow	1
View of church	1
Views across the fields and Moor	1
Views across the fields	2
Views across Merlewood	1
Views across the Moor	2
Views across the Moor from Norwich Road	6
Views around the Moor	2
Views need to be protected from development	1
Views north of Rectory Road	1
Views north on Rectory Road and Harleston Road	1
Views of the church and Moor	1
Views onto and off Dickleburgh Moor	1
Views over Moor from Rectory Road and Norwich Road must be protected	1
Views to the Moor	1
Vistas and sightlines across the Moor very important	1

COUNT of Sight lines Q17

- across of airstation
- All sighted across moor must be protected
- All vantage points across moor
- area from Norwich road to Rushall should be preserved including north of Rectory road
- Brandrith close has already destroyed the view
- Church
- church
- dickleburgh moor
- Dont build on Fields, hedges trees
- dont obscure church
- Favourite walk across fields and moor
- Field west to the east of Rectory lane

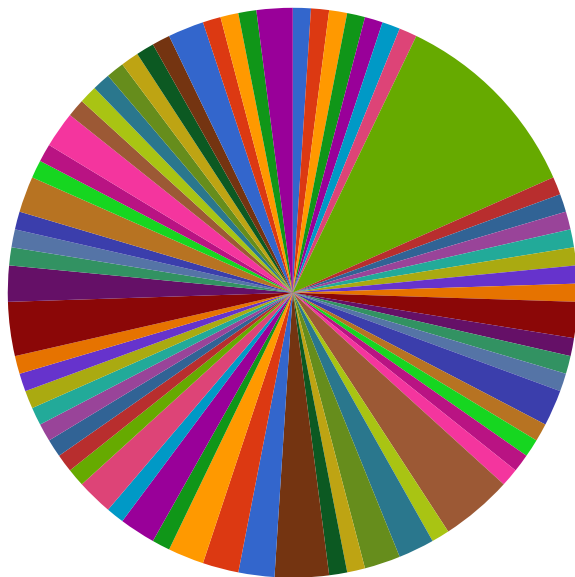


Question 18 Please identify any areas or places that you think require special attention in the NP in order to protect or safeguard them; or alternatively improve them.

All allotments should be protected	2
Areas need protection	1
Bike track a mess	1
Buy the fields around the village for the village then rent to farmers	1
Catchpole Way opposite water treatment entrance	1
Common	1
Country Lane Laybys	1
Daphne Buxton Common	1
Dickleburgh Moor	11
Dickleburgh Moor and surrounding fields as green places	1
Dickleburgh Moor to be protected and conserved	1
Dickleburgh Moor	1
Dog waste Bins	1
Don't know	1
Fields opposite	1
Footpaths	1
Footpaths in the 2 villages, Langmere Green and St. Clements	2
General maintenance	1
Green spaces	1
Harvey Lane lapwings	1
Harvey Lane	2
Harvey Lane fields	1
Harvey Lane Traffic may cause accident	1
Hollow Lane	1
Langmere	1
Langmere Common	4
Langmere Common	1
Langmere Green	2
Langmere Green	2
Maintain areas historical origin	1

Millers Drive parking	1
Moor	3
Moor and its surrounds are vital to the village	2
Moor and surrounding fields	2
Neat and tidy village	2
No	1
No housing around the Moor	2
No more on Burston Road	1
Norwich Road	2
Park play area	1
Perception of crime wave	1
Pillbox Harvey Lane	1
Plant up greener areas	1
Protect the Moor	1
Protect the pill box Harvey Lane	1
Safeguard the wildlife from Rectory Road across the Moor	1
Security	1
St Clement Common	3
St Clements Common	2
St Clements Church	1
St Clements Common	1
Stop dog pooing in churchyard	1
Street historical significance	2
The allotments	1
The field	1
The Moor	2
Thorpe Abbot's airfield museum	1
Tidy up village sign area	1
Toilets on playing field	1
Use meadow behind the church more	1
Verges on Rectory Road	1
Village Centre	1
Village Centre and school protected	1
Village Centre should be more of a hub	2
Village green	1
Village green near church	1
Village meadows	1
Walk across the Moor. Improve the footpath	2

COUNT of Special places Q18



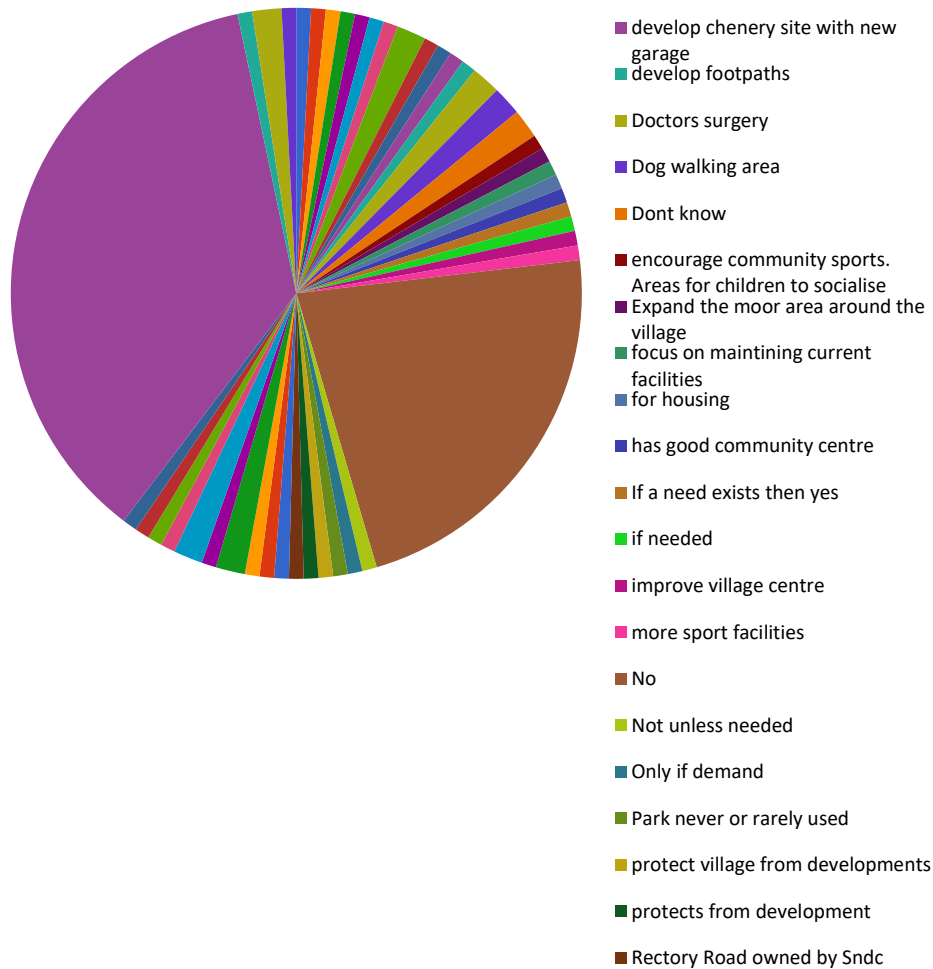
- areas need protection
- Bike track a mess
- buy the fields around the village for the village then rent to farmers
- Catchpole way opposite water treatment entrance
- Common
- Country Lane Laybys
- daphne buxton common
- dickleburgh Moor
- Dickleburgh Moor and surrounding fields as green places
- Dickleburgh Moor to be protected and conserved
- Dickleburgh Moor
- Dog waste Bins
- Dont know
- Fields opposite
- Footpaths
- footpaths in the 2 villages, Langmere Green and Langmere Common
- general maintenance
- Green spaces
- Harevy lane lapwings
- Harvey Lane

Question 19 Should the Parish Council purchase land for community recreational use? Or and other use?

A new recreation area and football pitch	1
Adult recreation	1
Areas outside of village	1
As much as possible	1
Bigger park	1
Buy Air Station for shared ownership	1
Car parking in congested areas	1
Child play areas	1
Community recreation site along Harvey lane	2
Create cycle track	1
Cycle path	1
Develop Chenery site with new garage	1
Develop footpaths	1
Doctors surgery	2
Dog walking area	2
Don't know	2
Encourage community sports. Areas for children to socialise	1
Expand the Moor area around the village	1
Focus on maintaining current facilities	1
for housing	1
Has good community centre	1
If a need exists, then yes	1
If needed	1
Improve Village Centre	1
More sport facilities	1
No	27
Not unless needed	1
Only if demand	1
Park never or rarely used	1
Protect village from developments	1
Protects from development	1

Rectory Road owned by SNDC	1
School	1
School needs to keep its playground	1
Soft play area	1
Sports provision	2
Surgery	1
Tennis courts	2
Use funds to enhance and protect	1
Village Centre use as car park	1
Wildlife area	1
Wildlife area behind Rectory Road	1
Yes	44
Yes, buy new sports field	1
Yes, if needed	2
Youth club	1

COUNT of Purchase land, Community Q19



- Adult recreation
- areas outside of village
- As much as possible
- Bigger park
- buy airstation for shared ownership
- car parking in congested areas
- Child play areas
- community recreation site along Harvey lane
- create cycle track
- cycle path
- develop chenery site with new garage
- develop footpaths
- Doctors surgery
- Dog walking area
- Dont know
- encourage community sports. Areas for children to socialise
- Expand the moor area around the village
- focus on maintining current facilities
- for housing
- has good community centre
- If a need exists then yes
- if needed
- improve village centre
- more sport facilities
- No
- Not unless needed
- Only if demand
- Park never or rarely used
- protect village from developments
- protects from development
- Rectory Road owned by Sndc

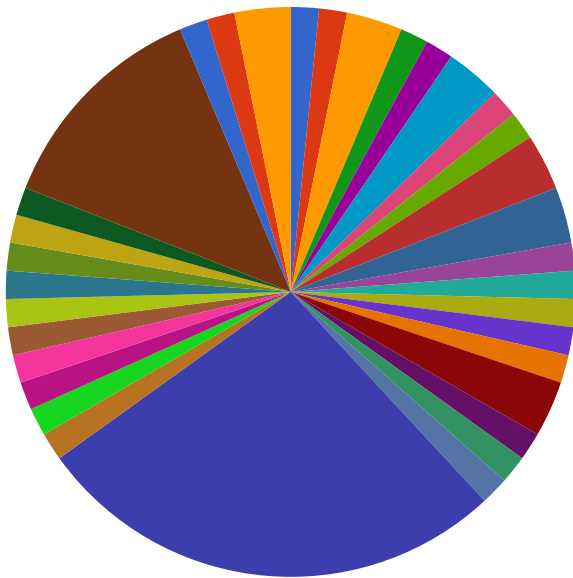
Question 20 Should the Parish Council purchase land for environmental protection?
Or any other use?

Access to St. Clements	1
Air Station land	1
Alternative energy	1
Around the Moor	2
Buy areas around the Moor to protect it	1
Buy land for conservation	1
Buy land to safeguard it	2
Cars kept off pavements	1
Don't build on green spaces	1
Don't know	2
Enforce speed restrictions	2
Ensure fields are not built on	1
Exceptional circumstance	1
Golden plover breeding area	1
If place was under threat would be considered	1
Land behind bottle bank kept as green space	1
Land to plant tree and hedges would help wildlife	2
Langemere Common	1
Let charities cover	1
New bigger school	1
No	17
Only if rare ecosystem	1
Protect existing land	1
Protect from lamping hares	1
Purchase	
Rubbish dump site	1
Rectory Road owned by SNDC	1
The Moor	1
To protect habitats and environments	1
Use for improving infrastructure	1
Wildflower meadow	1

Woodland should be protected	1
Yes	8
Yes, to improve village	1
Yes, to prevent flooding	1
Yes, to prevent more housing create woodland area	2

COUNT of Purchase land, Environment Q20

- airstation land
- alternative energy
- Around the moor
- buy areas around the moor to protect it
- Buy land for conservation
- buy land to safeguard it
- cars kept off pavements
- dont build on green spaces
- Dont know
- Enforce speed restrictions
- ensure fields are not built on
- exceptional circumstance
- golden pluffers breeding area
- if place was underthreat would be considered
- land behind bottle bank kept as green space
- land to plant tree and hedges would help wildfife
- langemere common
- let charities cover
- New bigger school



Question 21 What should or could be done to make the parish even better?

Affordable housing	1	Keep control of number of new houses	1
All houses must have their own dedicated parking	1	Keep Dickleburgh as a village	2
Amenities must come with housing health and education	2	Keep it a village	1
Better broadband	1	Keep village shop open	1
Better bus service	1	Keeping village tidier	1
Better communication on facilities	1	Large swings	2
Better public transport	1	Large vehicles mounting the pavement	1
Bigger car park	1	Level access roundabout	2
Business units	1	Littering	1
Choir	1	Magazine should be more about people in village and what PC are doing	2
Communal activities for all ages	1	Medical provision	1
Community activities	1	Mobile signal improved	1
Community events	1	More buses to Diss	1
Community events at the Village Centre	2	More clubs	1
Dentist	1	More commitment in the village	1
Do not make Norwich overspill	1	More dog bins	2
Doctors Surgery	4	More local shops	1
Dog litter bin at southern end of village	2	More village activities	1
Dog litter bin on Lonely Road or Semere Green Lane	2	New builds should be minimal	2
Enforce speed limits	1	New houses have off road parking	1
Ensure planning improves the look of the village	1	No building on rectory road or Harvey Lane	1
Enter competitions to showcase the villages	1	No more development	2
Environment protection	1	Onsite parking	1
Fewer new homes	1	Only build on A140 side of Ipswich Road	1
Footpath Harvey Lane	2	Parish council open and accessible	1
Footpath Rectory Road	1	Parking around Dickleburgh shop needs to be looked at	1
Generating community spirit	2	Parking on green at Rectory Road	2
Improve infrastructure	1	Parking outside house	1
Improve communication between PC and residents	1	Potholes	1
Improve Roads	1	Prevent lorries	2
Improved litter awareness	1	Prevent more housing at all costs	2
Improve Rectory Road	1	Protect moor and views	1
		Protected areas	1
		Protection of footpaths	1
		Publicise the parish website	1
		Reduce lorries	1
		Reduce numbers of new houses	1
		Regular Highway maintenance	1
		Remove hedge on Rectory road and plant elsewhere	2

Respect the environment	2
Restrict parking on side of Rectory Road	2
Resurface Rectory Road	1
Roads	1
Separate Bowls Club car park	1
Small developments	1
Sort out traffic especially Norwich Road Ipswich Road junction	1
Speed controls	1
Speed controls	1
Speed reduction	1
Stop building on open fields	1
Stop development of housing	1
Stop dropping litter	2
Stop lorries turning down Rectory Road	1
Talk to people	1
Think children safety	1
Traffic calming	3
Traffic causing damage to property	1
Traffic on Rectory Road	1
Wheelchair friendly access at the play area	2
Wildlife areas	1

COUNT of Making parish better Q21



- All houses must have their own dedicated parking
- Amenities must come with housing health and education
- better broadband
- better bus service
- Better communication on facilities
- better public transport
- Bigger car park
- business units
- Choir
- Communal activities for all ages
- community activities
- Community events
- community events at the village centre
- dentist
- do not make norwich overspill
- Doctors Surgery
- dog litter bin at southern end of village
- dog litter bin on lonely road or semere green lane